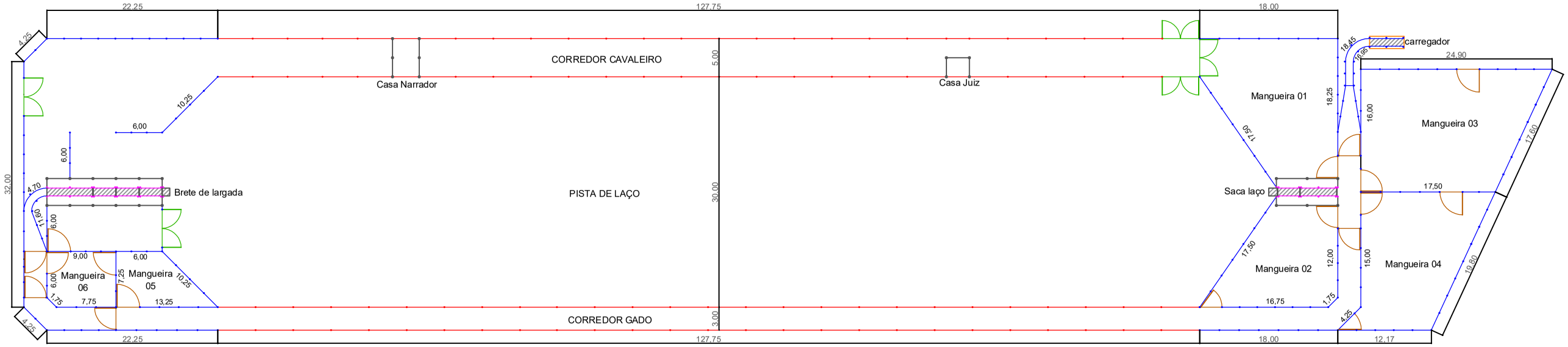

Planta baixa pista de laço
Área = 7.774,95 m²
Escala 1:600

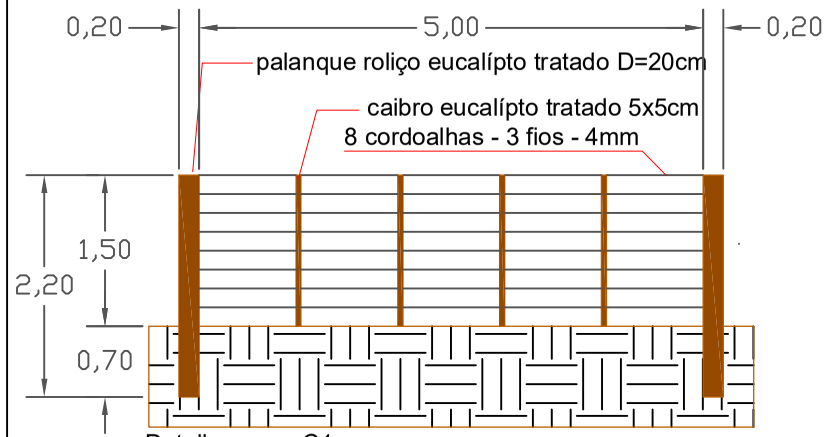

Detalhe cerca C1
Escala 1:75

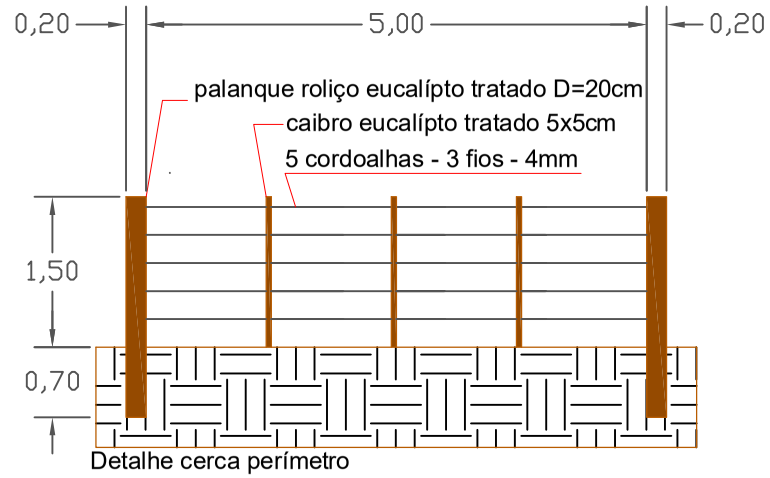

Detalhe cerca perímetro
Escala 1:75

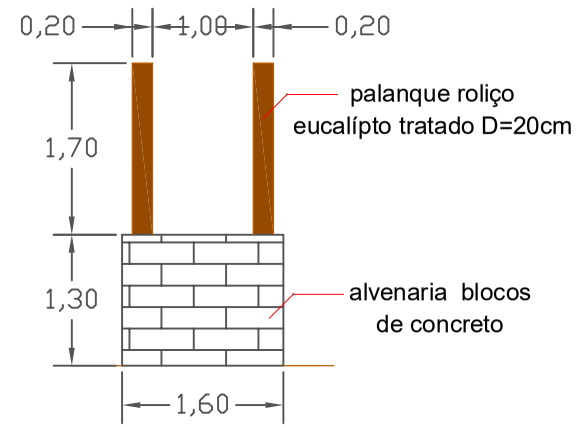

Detalhe carregador
Escala 1:75

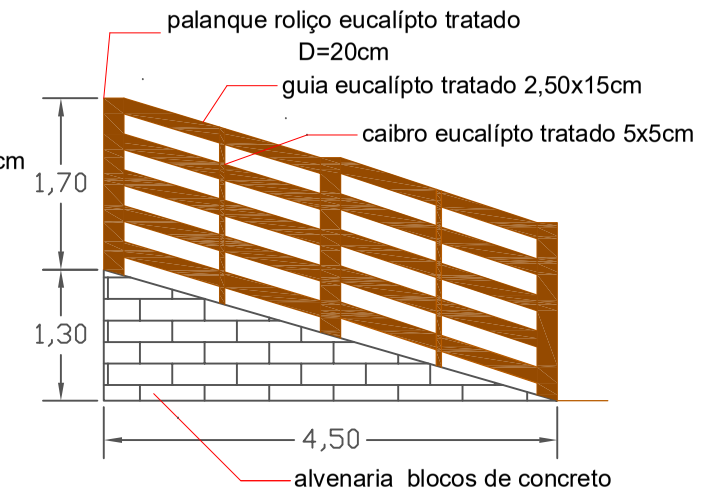

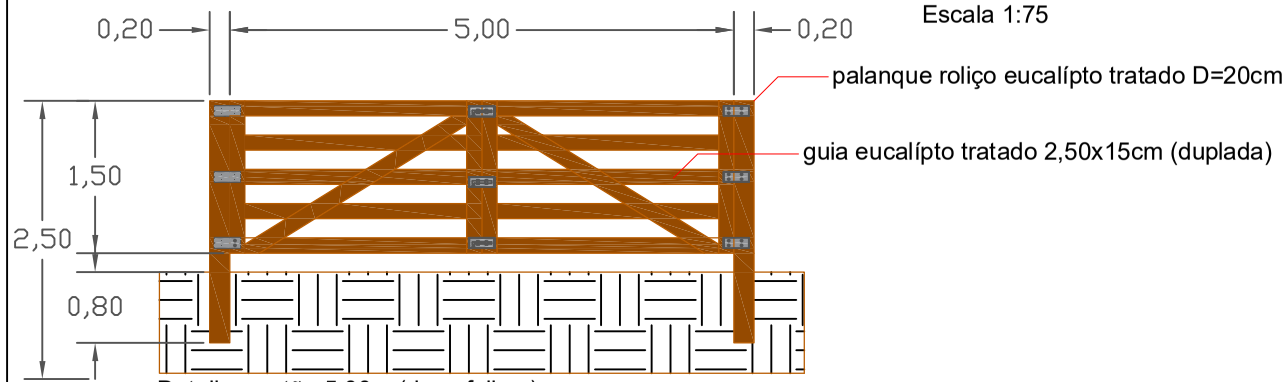

Detalhe portão 5,00m (duas folhas)
Escala 1:75

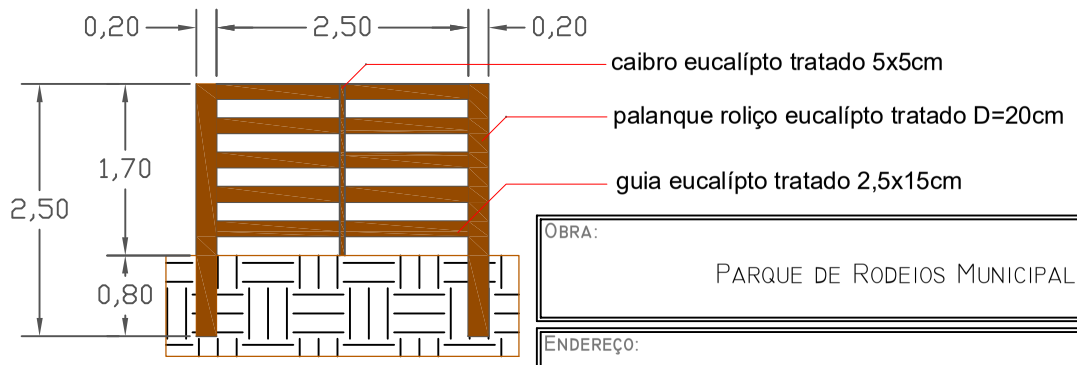

Detalhe cerca mangueira
Escala 1:75

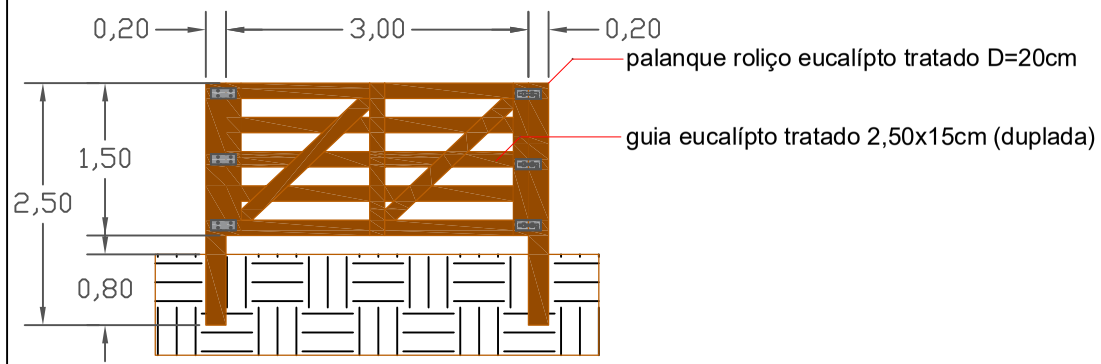

Detalhe portão 3,00m (uma folha)
Escala 1:75

LEGENDA:

Cerca C1	
Cerca Mangueira	
Cerca Brete	
Portão 3,00m	
Portão 5,00m	
Piso Concreto	
Carregador	

OBRA:
PARQUE DE RODEIOS MUNICIPAL - PISTA DE LAÇO

ENDEREÇO:
RUA INOMINADA, S/N, INTERIOR, MATO CASTELHANO - RS

PROPRIETÁRIO:
MUNICÍPIO DE MATO CASTELHANO
CNPJ: 92.412.808/0001-02

RESPONSÁVEL TÉCNICO:
ENG. CIVIL MATEUS SAGGIORATO
CREA/RS: 252013

DESCRIÇÃO:
PLANTA BAIXA;
LEGENDA CERCAS;
DETALHAMENTOS CERCAS E PORTÕES.

DATA: JANEIRO 2022
ESCALA: INDICADA
ÁREA: 55.000,00M²

PROJETO: ARQUITETÔNICO
PRANCHA: 03